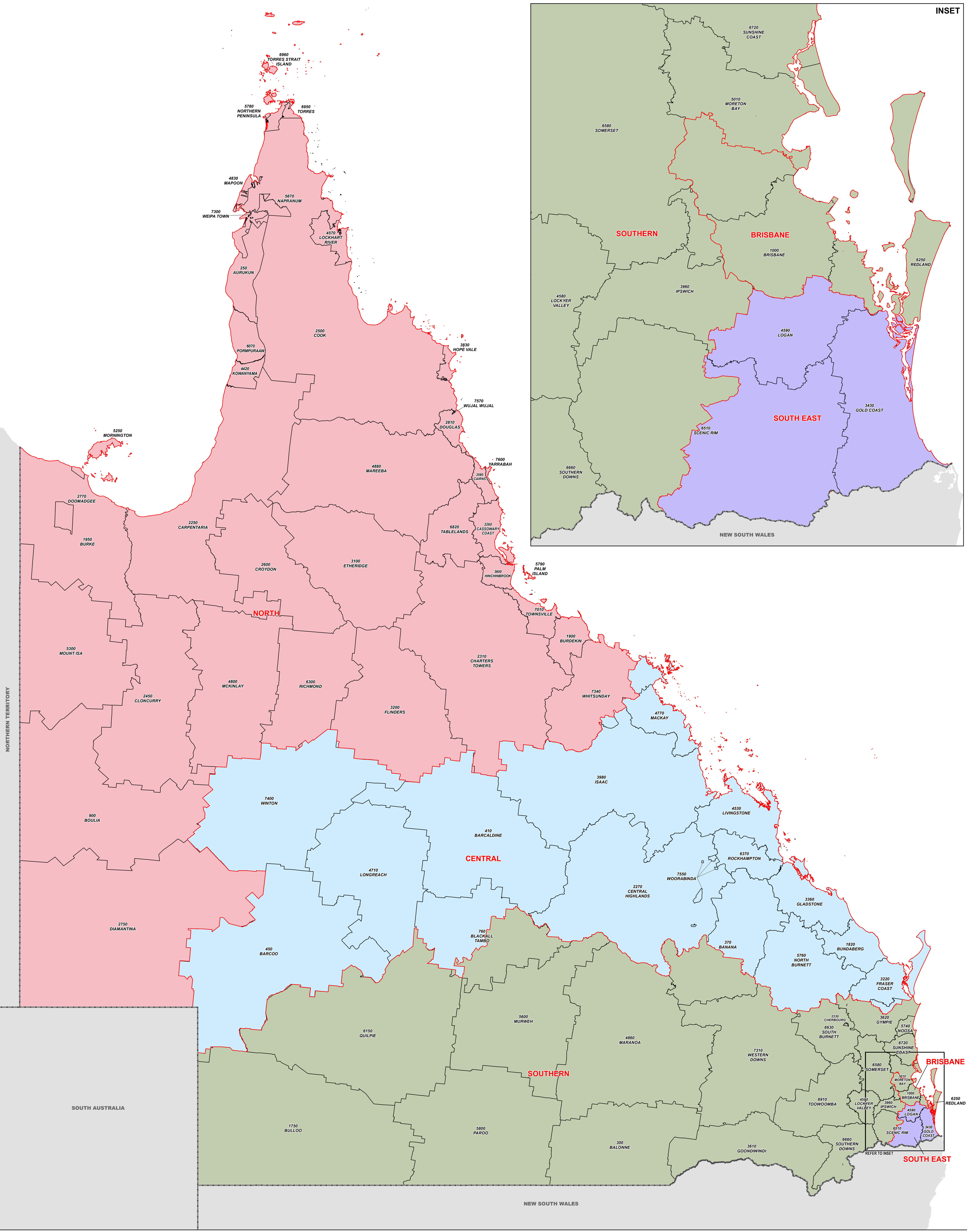

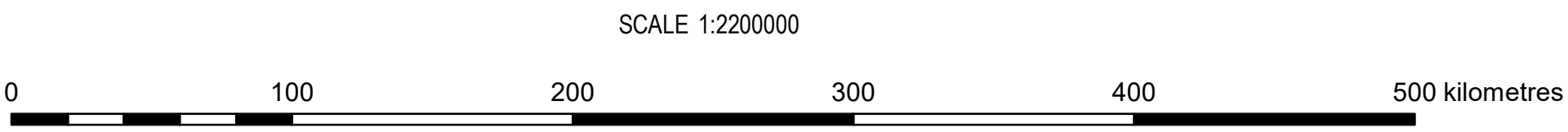


CORONIAL SUPPORT AND GOVERNMENT UNDERTAKER BOUNDARIES  
QUEENSLAND

FILE REF: 187 / 2018  
DATE: 18 Oct 2018  
EDITION: 005



**DATA SOURCES**  
Coronial support unit areas are based on information provided by Coronial Support Unit, Operations Support Command and are current as at October 2018.  
Government undertaker areas are based on local government areas (LGA) and are current as at 2018.



FILENAME: Coronial\_boundaries\_AQP\_ed5.mxd  
FILE REF: 187 / 2018  
DATE: 18 Oct 2018  
EDITION: 005

- LEGEND**
- Central Coroner Area
  - North Coroner Area
  - South East Coroner Area
  - Brisbane and Southern Coroner Area
  - Undertaker Boundary
  - State Border

UNCLASSIFIED