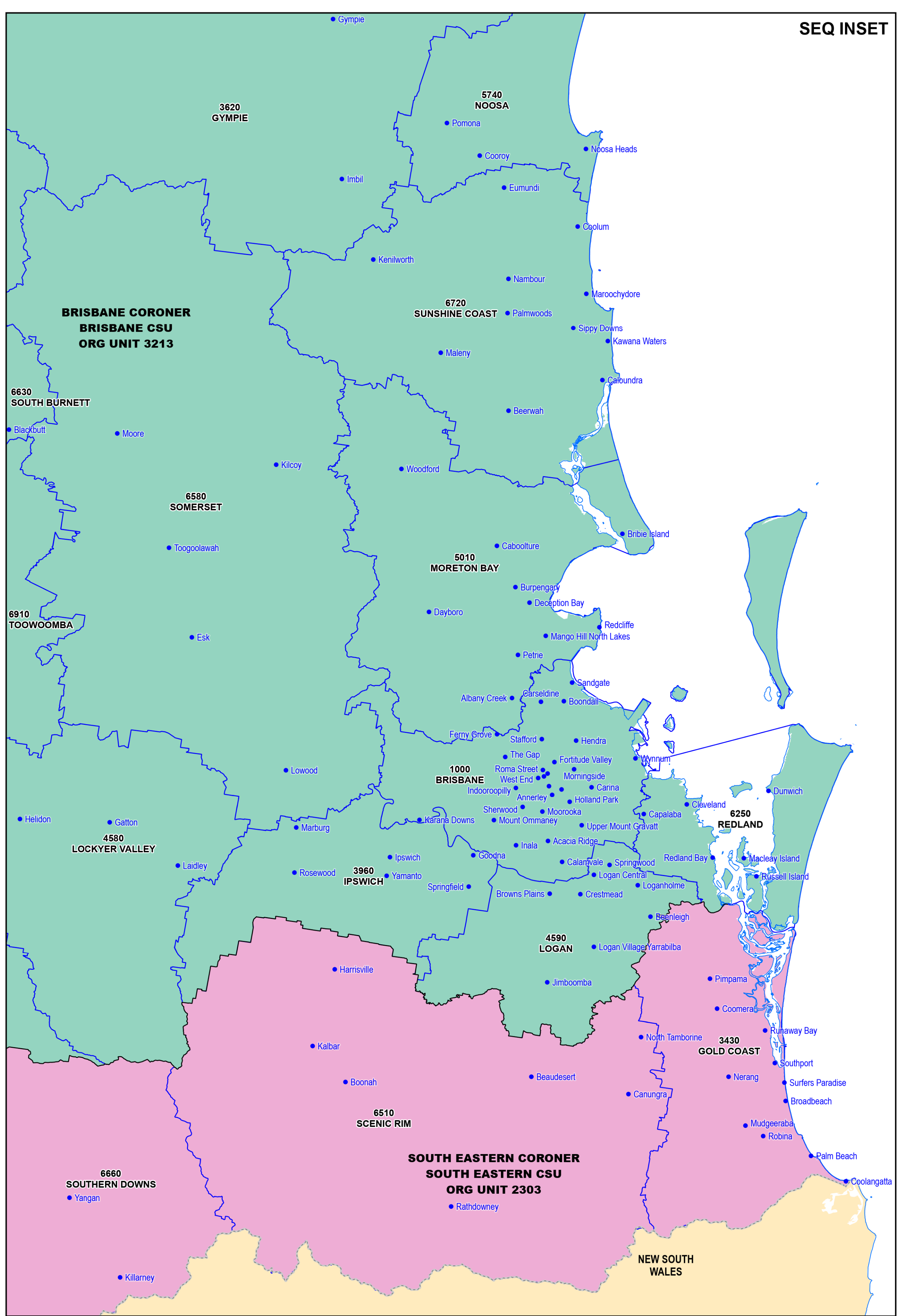
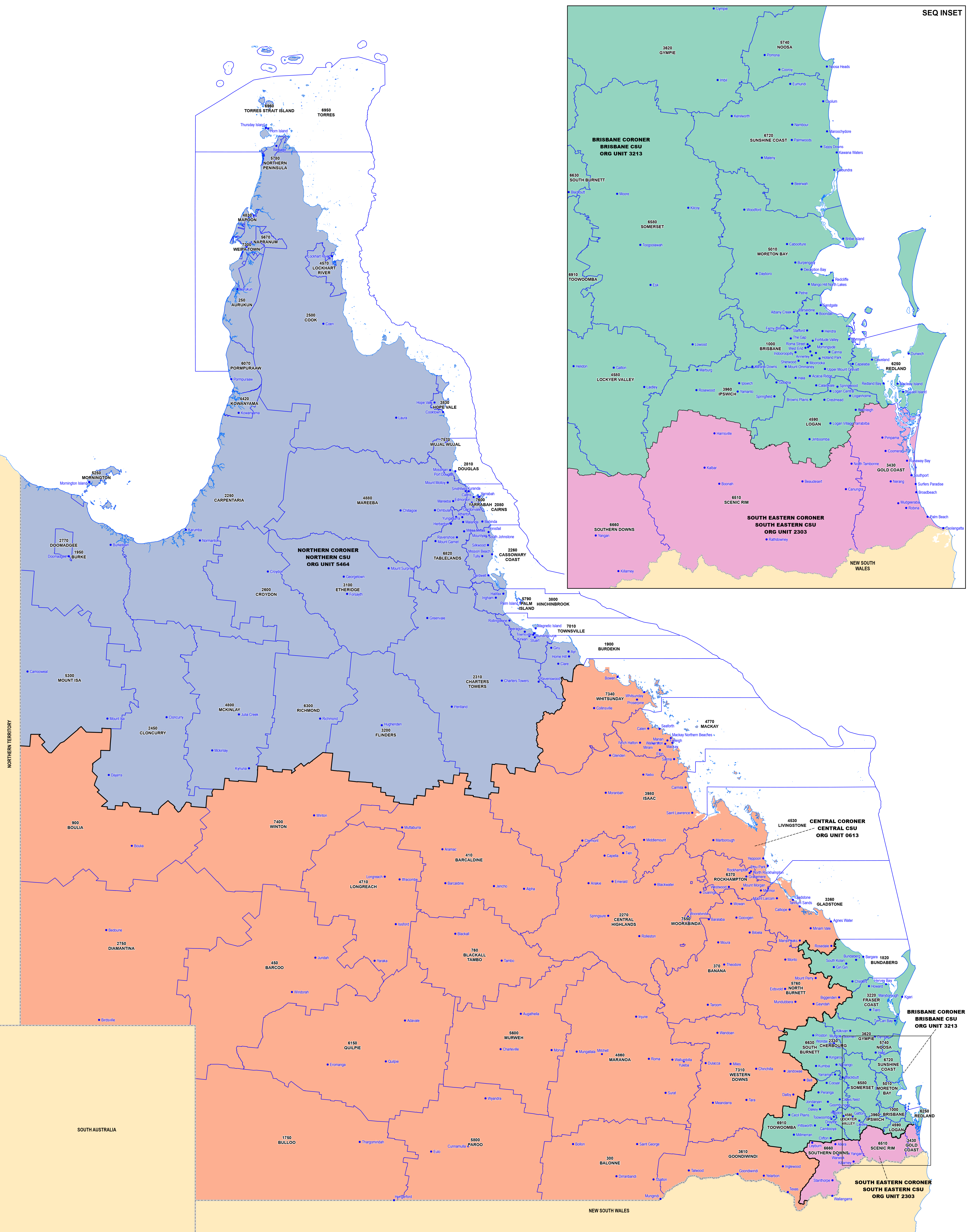
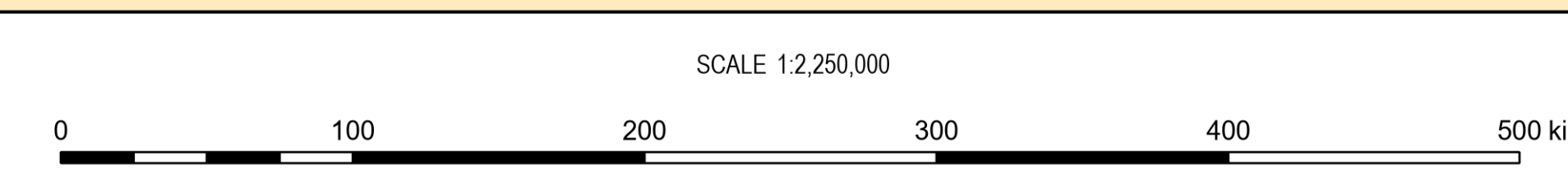


# CORONIAL SUPPORT UNIT AREAS OF RESPONSIBILITY WITH GOVERNMENT UNDERTAKER BOUNDARIES QUEENSLAND



**DATA SOURCES**  
Coronial support unit areas are based on information provided by Coronial Support Unit, Operations Support Command and are current as at February 2024.  
Government undertaker areas are based on local government areas (LGA) and are current as at 2024.



- LEGEND**
- QPS police station
  - State border
  - Government undertaker area boundary with LGA code
  - Brisbane CSU Org Unit 3213 (Brisbane Coroner)
  - Central CSU Org Unit 0613 (Central Coroner)
  - Northern CSU Org Unit 5464 (Northern Coroner)
  - South Eastern CSU Org Unit 2303 (South Eastern Coroner)

FILENAME: CSU\_AOR\_AOP  
FILE REF: 202401-2008  
DATE: 01 Mar 2024  
EDITION: 006